


ALL RIGHTS RESERVED. NO PART OF THIS MAP MAY BE REPRODUCED OR TRANSMITTED IN ANY FORM OR BY ANY MEANS, WITHOUT THE WRITTEN PERMISSION OF THE SANBORN MAP COMPANY.



CORRECTION RECORD table with columns: REV. NO., DATE OF CORRECTION, ATTACHED BY, DATE ATTACHED. Entry: 4, 5-4, J. A., 7-28-30.

Paste on Original Report. NEW REPORT, May, 1944

PAVING:—4 1/2 miles of concrete paving. GRADING:—Notary level showing slightly on all sides toward water.

WATER FACILITIES: Municipal waterworks. Gravity and pumping system. Source of supply: pumped from Skagit River, 12 miles northwest of Anacortes. Capacity: 2,000 gallons per minute and 1,000 gallons per minute through a 24" C. I. pipe. Also from Skagit River, 2 miles north of Deer Harbor. Capacity: 2,000 gallons per minute through a 24" C. I. pipe. Also from Skagit River, 2 miles north of Deer Harbor. Capacity: 2,000 gallons per minute through a 24" C. I. pipe.

FIRE DEPARTMENT: Organized. 1 chief and 6 fully paid members and 15 volunteers, partly paid. 1 American LaFrance 6 cylinder triple combination chemical hose and pump. Also 1 American LaFrance 4 cylinder triple combination chemical hose and pump. Also 1 American LaFrance 4 cylinder triple combination chemical hose and pump.

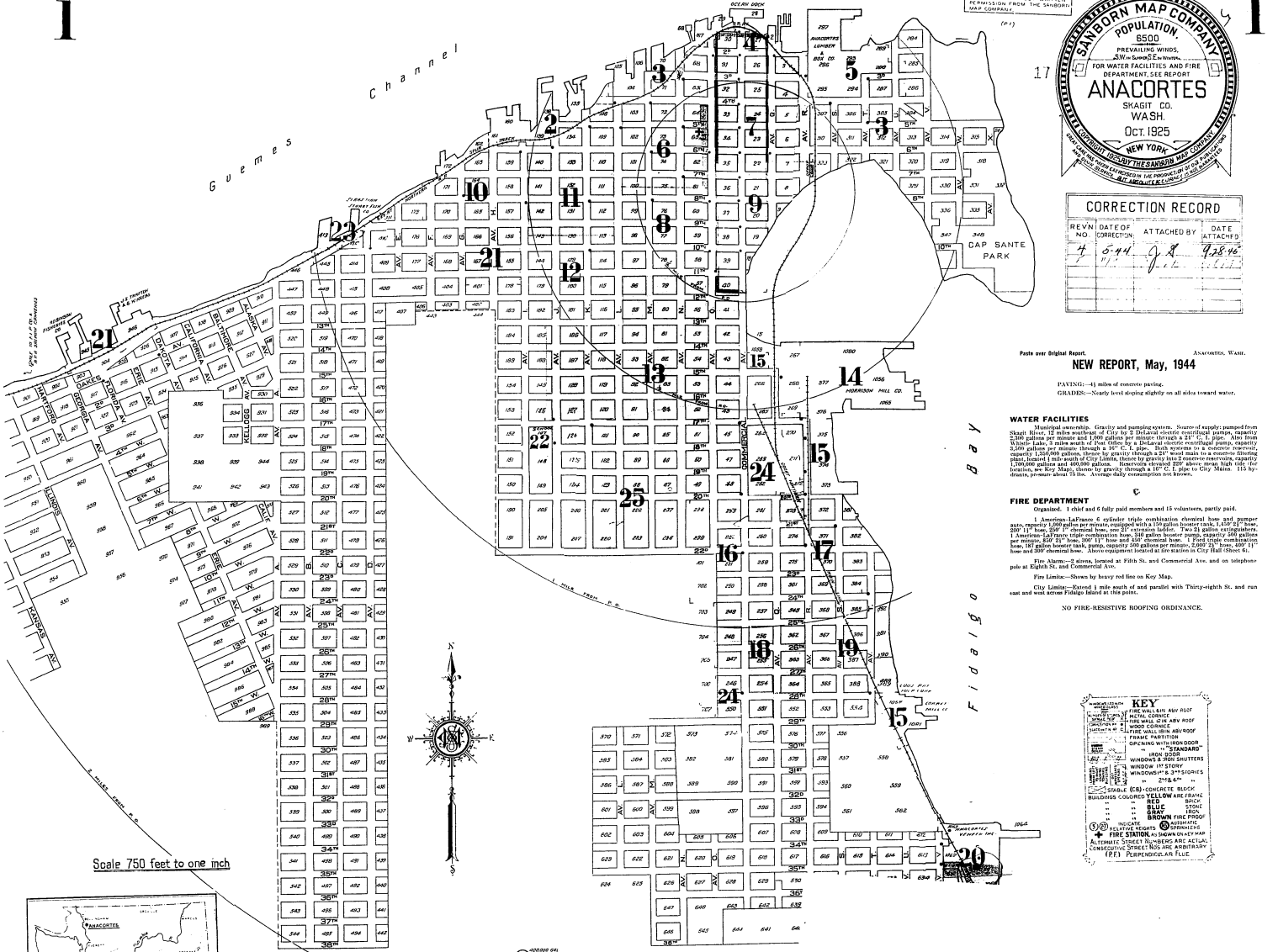
Fire Alarm:—2 boxes, located at Fifth St. and Commercial Ave. and on telephone pole at Eighth St. and Commercial Ave.

Fire Limits:—Shown by heavy red line on Key Map. City Limits:—Extend 1 mile north and parallel with Thirty-eighth St. and run east and west across Fringe Street at the points.

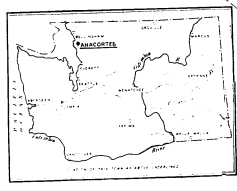
NO FIRE-RESISTIVE ROOFING ORDINANCE.

KEY: Symbols for roof types (e.g., 1/2" corrugated iron, 1/2" corrugated iron), window types, and other building features.

I



Scale 750 feet to one inch



INDEX

INDEX table with columns: STREETS, Sheet, R. R. Ave., Sheet, Church of Christ, Sheet, Nelson Public School, Sheet, etc. Lists street names and their corresponding sheet numbers.

\*Indicates only one side of street shown.